



Legend

Subject Site

WestConnex Temporary Construction Compound

Fauna Survey Locations

Spotlighting

Diurnal Bird Surveys

20 Minute Census

Microchiropteran Bat Surveys

Song Meter Unit

Anabat Unit

Harp Trap

Green and Golden Bell Frog Surveys

Basking Surveys

Spotlighting Survey

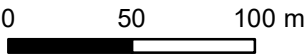
Call Playback

Coordinate System: MGA Zone 56 (GDA 94)

Image Source:
Image © NearMaps
(dated 6-08-2021)



Figure 5. Fauna survey locations





Legend

Subject Site

WestConnex Temporary Construction Compound

Urban_E/N: Urban Exotic/Native

Vegetation Community (OEH, 2016)

Urban_E/N: Urban Exotic/Native

Note: This map shows the vegetation mapped by OEH (2016) prior to clearance by WestConnex, and is therefore no longer accurate within the WestConnex construction site.

Coordinate System: MGA Zone 56 (GDA 94)

Image Source:
Image © NearMaps
(dated 6-08-2021)

Data Source:
OEH (2016). The Native Vegetation of the Sydney Metropolitan Area. Office of Environment and Heritage NSW.

cumberland ecology

Figure 6. Vegetation communities within the subject site by OEH (2016) prior to clearing by WestConnex

I:\...15089\Figures\RP11\20211011\Figure 6. Vegetation Communities (OEH)_Subject Site



Legend

- Subject Site
- WestConnex Temporary Construction Compound

Vegetation Community

- Mangroves
- Saltmarsh
- Planted Native Vegetation

- Exotic Vegetation
- Lawns and other Exotic Grassland
- Water Body with Fringing Aquatic Vegetation

Coordinate System: MGA Zone 56 (GDA 94)

Image Source:
Image © NearMaps
(dated 6-08-2021)

cumberland
ecology

Figure 7. Vegetation communities within the subject site

0 50 100 m



Legend

- Subject Site
- WestConnex Temporary Construction Compound

Habitat Type

- Hollow-bearing Tree
- Habitat Tree
- Mangroves
- Water Body
- Culvert

Coordinate System: MGA Zone 56 (GDA 94)



Image Source:
Image © NearMaps
(dated 6-08-2021)

cumberland
ecology

Figure 8. Habitat features within the subject site

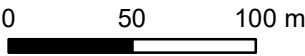




Figure 9. Threatened fauna locations within the subject site

0 50 100 m



Legend

Subject Site

WestConnex Temporary Construction Compound

Vegetation to be removed (indicative)

Development Footprint

Vegetation Community

Mangroves

Saltmarsh

Planted Native Vegetation

Exotic Vegetation

Lawns and other Exotic Grassland

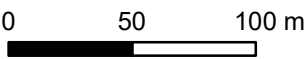
Water Body with Fringing Aquatic Vegetation

Coordinate System: MGA Zone 56 (GDA 94)

Image Source:
Image © NearMaps
(dated 6-08-2021)



Figure 10. Indicative mapping of vegetation to be removed





Legend

- Subject Site
- National Parks and Reserves
- Study Area
- 20 km radius surrounding Woll Creek camp
- ▲ Approximate location of Grey-headed Flying-fox camps in the locality

- Habitat Type**
- Forest and Woodland Vegetation
 - Urban Exotic/Native Vegetation including Plantations

Coordinate System: MGA Zone 56 (GDA 94)

Image Source:
Google Pro (2017)

Data Source:
OEH (2016). The Native Vegetation of the Sydney Metropolitan Area. Office of Environment and Heritage NSW.

DAWE (2021). National Flying-fox monitoring viewer.

cumberland
ecology

Figure 11. Potential foraging habitat for the Grey-headed Flying-fox within a 20km radius of Woll Creek camp

0 1 2 3 4 km